













Notes
Do not scale from this drawing

- Key**
-  Existing trees
 -  Trim trail equipment
 -  Picnic Bench
 -  Metal black Bench
 -  Mown grass areas
 -  Rough grass bank improved with wildflower plugs
 -  Proposed reinforced grass path
 -  Slope
 -  Proposed tarmac
 -  Proposed finger post
 -  Proposed welcome feature
 -  Bins -Black and Gold



Reproduced from the Ordnance Survey mapping with the permission of the Controller of Her Majesty's Stationary Office © Crown Copyright © Unauthorised reproduction infringes Crown copyright and may lead to prosecution or civil proceedings. Wakefield Metropolitan District Council LA 076406.

CLIENT:	
PROJECT: Tadcaster Riverside	
DRWG TITLE: Beach	
DRWG No:	
DRAWN BY:	CHKD BY: DB
SCALE:	DATE: Feb 2014

Block C
Normanton Town Hall
High Street
Normanton
WF6 2DZ
Tel: 01924 307222
Fax: 01924 307220



Company Registration No. 2202681 Charity Registration No. 519846 Registered Office: County Hall, Wakefield WF1 2QW