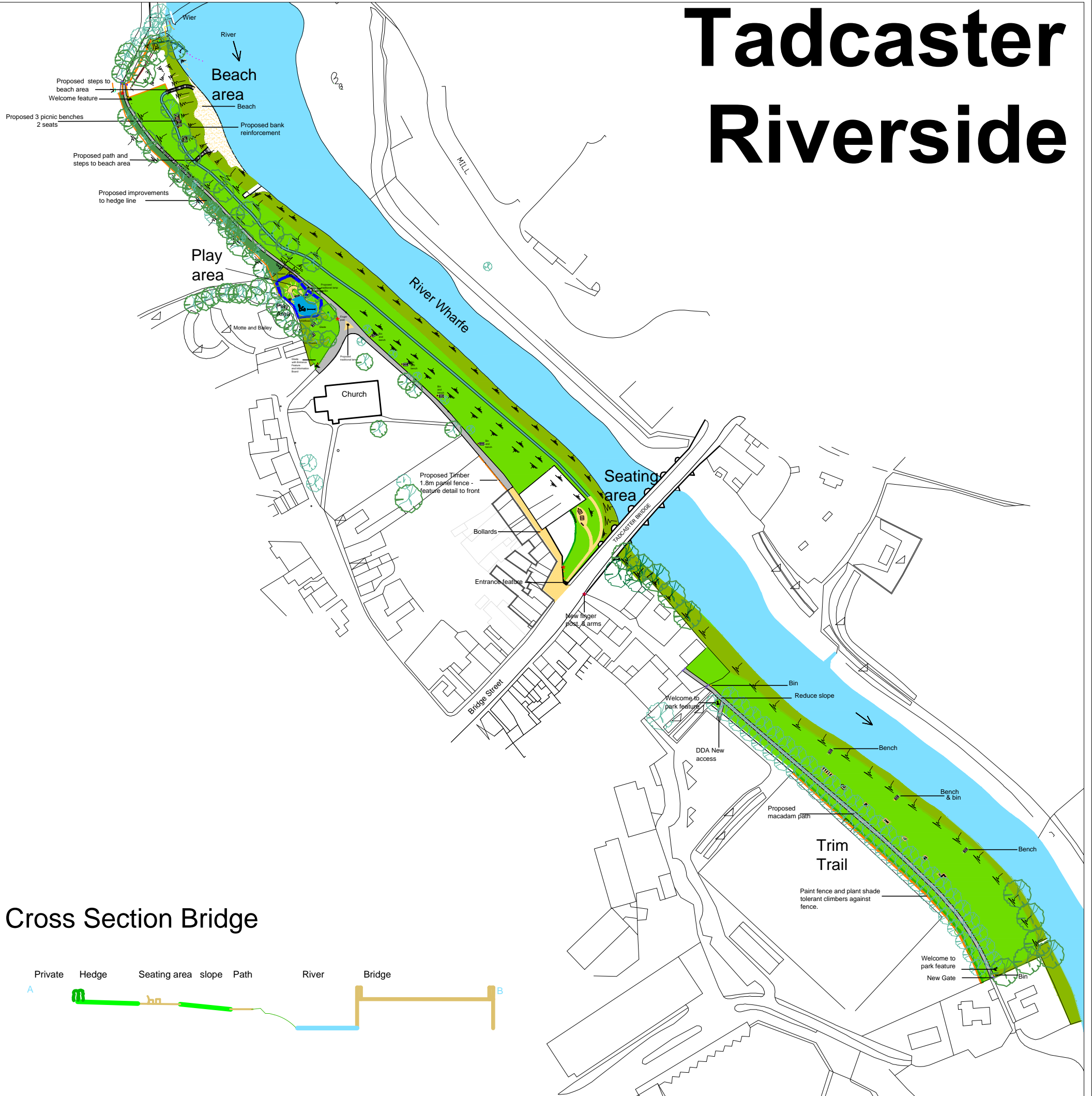
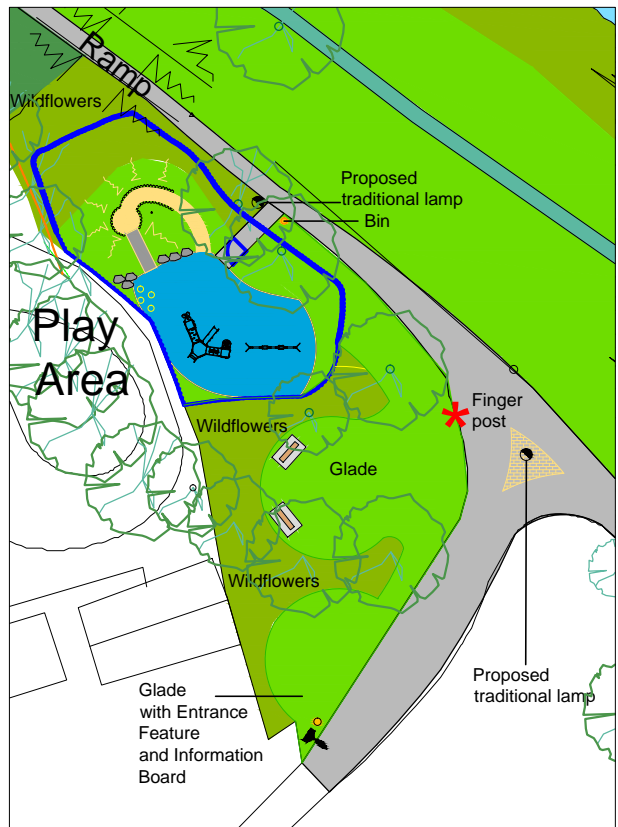
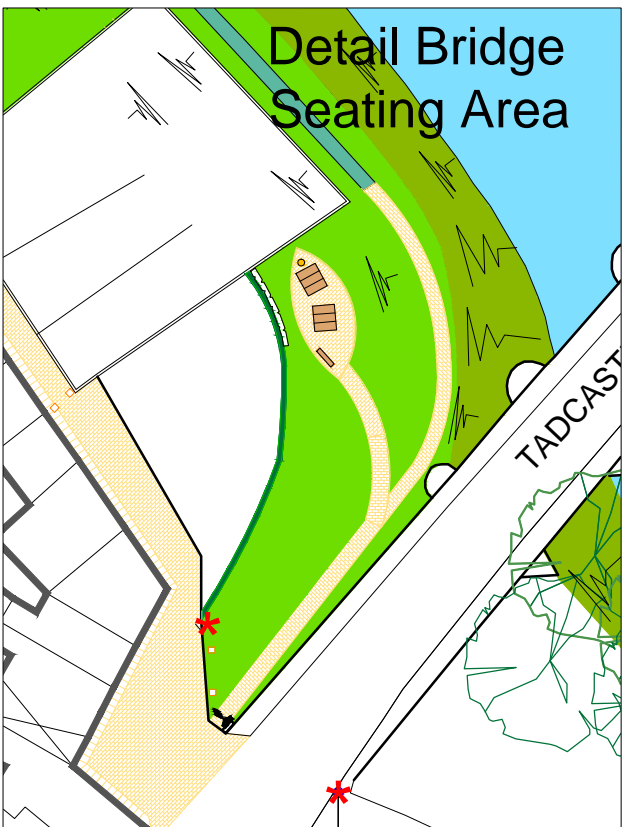
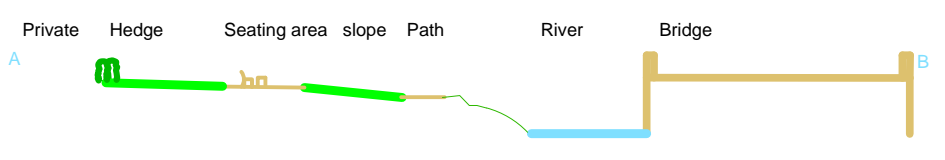


Tadcaster Riverside



Cross Section Bridge



- Key**
- Existing trees
 - Trim trail equipment
 - Picnic Bench
 - Metal black Bench
 - Mown grass areas
 - Rough grass bank improved with wildflower plugs
 - Proposed reinforced grass path
 - Slope
 - Proposed tarmac
 - Proposed finger post
 - Proposed welcome feature
 - Bins -Black and Gold
 - Stone setts and flag areas



Reproduced from the Ordnance Survey mapping with the permission of the Controller of Her Majesty's Stationary Office © Crown Copyright. Unauthorised reproduction infringes Crown copyright and may lead to prosecution or civil proceedings. Selby District Council LA070294.

DRAFT

CLIENT: Groundwork North Yorkshire

PROJECT: Tadcaster Riverside

DRWG TITLE: Draft Layout Proposals

DRWG No: 7NY 011 201

DRAWN BY: DB	CHKD BY:
SCALE: 1 : 1000/ 1: 500 @ A1	DATE: Feb 2014

Block C
Normanton Town Hall
High Street
Normanton
WF6 2DZ
Tel: 01924 307222
Fax: 01924 307220
Company Registration No. 2202681 Charity Registration No. 519846 Registered Office: County Hall, Wakefield WF1 2DW