














- Notes**  
Do not scale from this drawing
- Key**
-  Existing trees
  -  Trim trail equipment
  -  Picnic Bench
  -  Metal black Bench
  -  Mown grass areas
  -  Rough grass bank improved with wildflower plugs
  -  Proposed reinforced grass path
  -  Slope
  -  Proposed tarmac
  -  Proposed finger post
  -  Proposed welcome feature
  -  Bins -Black and Gold



Reproduced from the Ordnance Survey mapping with the permission of the Controller of Her Majesty's Stationary Office © Crown Copyright© Unauthorised reproduction infringes Crown copyright and may lead to prosecution or civil proceedings. Wakefield Metropolitan District Council LA 076406.

CLIENT:	
PROJECT: Tadcaster Riverside	
DRWG TITLE: Trim Trail	
DRWG No:	
DRAWN BY:	CHKD BY: DB
SCALE:	DATE: Feb 2014

Block C  
Normanton Town Hall  
High Street  
Normanton  
WF6 2DZ  
Tel: 01924 307222  
Fax: 01924 307220



Company Registration No. 2202681 Charity Registration No. 519846 Registered Office: County Hall, Wakefield WF1 2QW