

Proposed
Timber 1.8m
panel fence -
feature detail to
front

Proposed
evergreen
hedge

Existing hedge

Bollards
black removable

New pavement

Bollards

Welcome feature

Set paved parking
area

2 Picnic
benches & bin

1 Bench

TADCASTER BRIDGE














Set paved
path

Proposed finger post

Notes

Do not scale from this drawing

Key

-  Existing trees
-  Trim trail equipment
-  Picnic Bench
-  Metal black Bench
-  Mown grass areas
-  Rough grass bank improved with wildflower plugs
-  Proposed reinforced grass path
-  Slope
-  Proposed tarmac
-  Proposed finger post
-  Proposed welcome feature
-  Bins -Black and Gold
-  Stone setts and flag areas



Reproduced from the Ordnance Survey mapping with the permission of the Controller of Her Majesty's Stationary Office © Crown Copyright© Unauthorised reproduction infringes Crown copyright and may lead to prosecution or civil proceedings. Wakefield Metropolitan District Council LA 076406.

CLIENT:

PROJECT: Tadcaster Riverside

DRWG TITLE: Bridge

DRWG No:

DRAWN BY:

CHKD BY: DB

SCALE:

DATE: Feb 2014

Block C
Normanton Town Hall
High Street
Normanton
WF6 2DZ
Tel: 01924 307222
Fax: 01924 307220



Company Registration No. 2202681 Charity Registration No. 519846 Registered Office: County Hall, Wakefield WF1 2QW