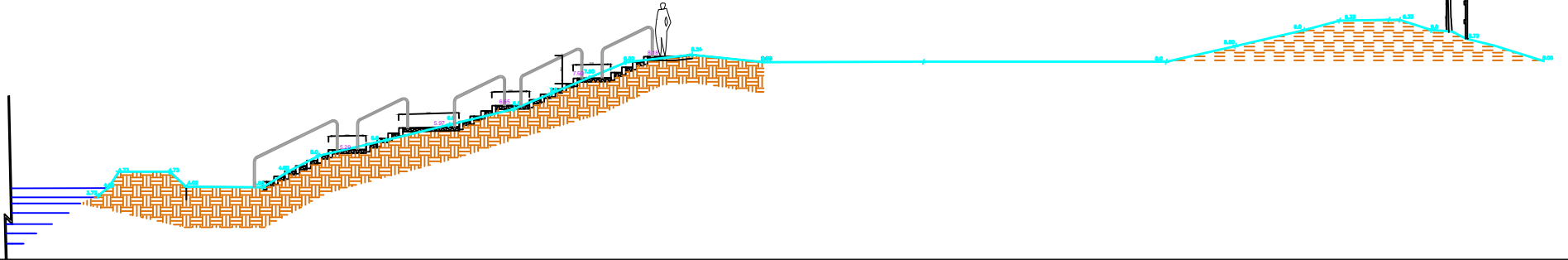



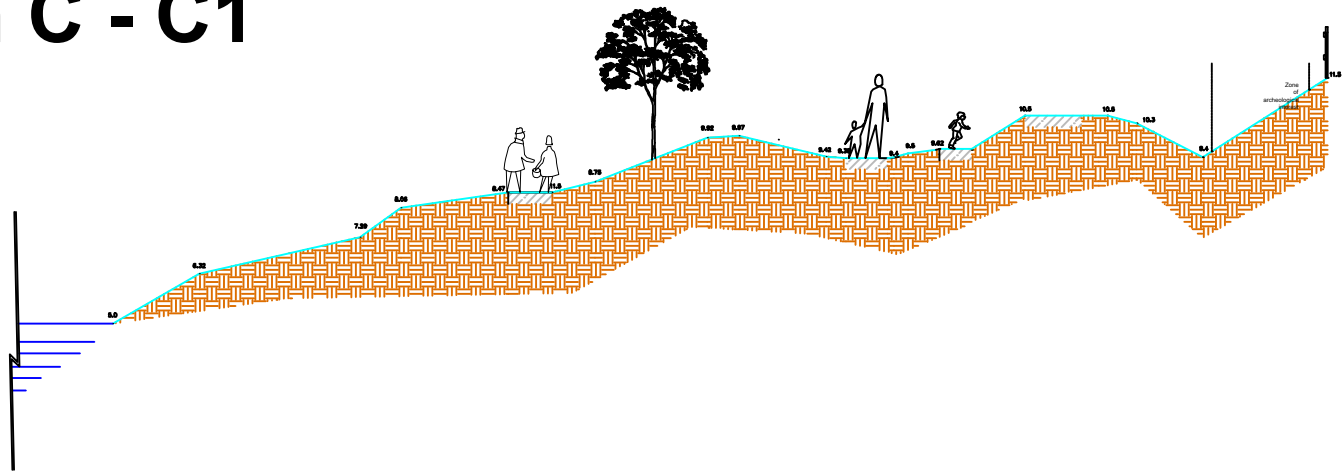
Section A - A1



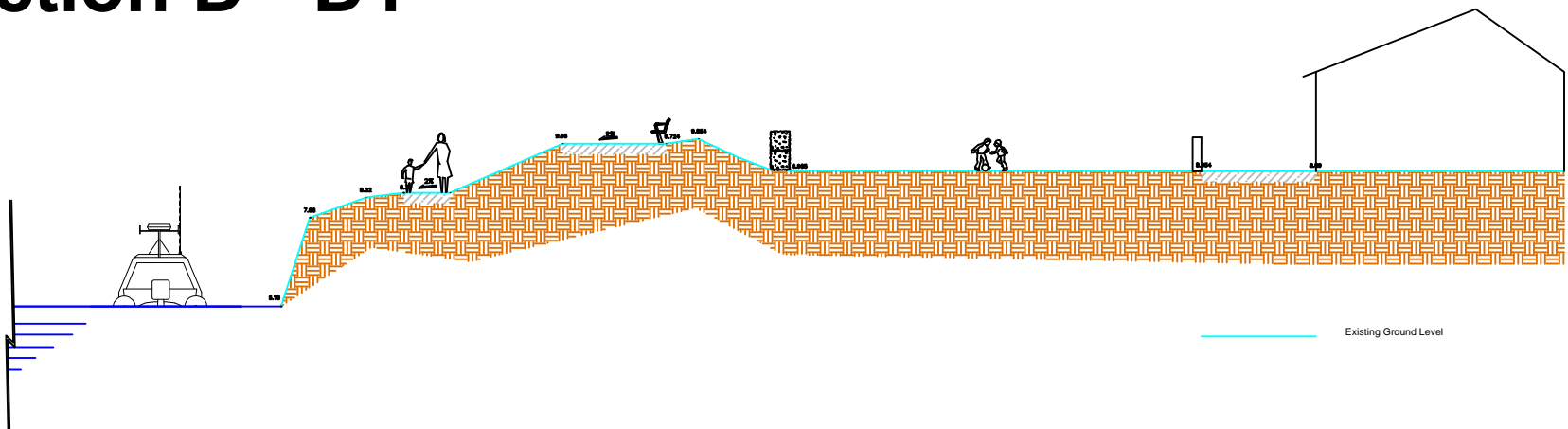
Section B - B1



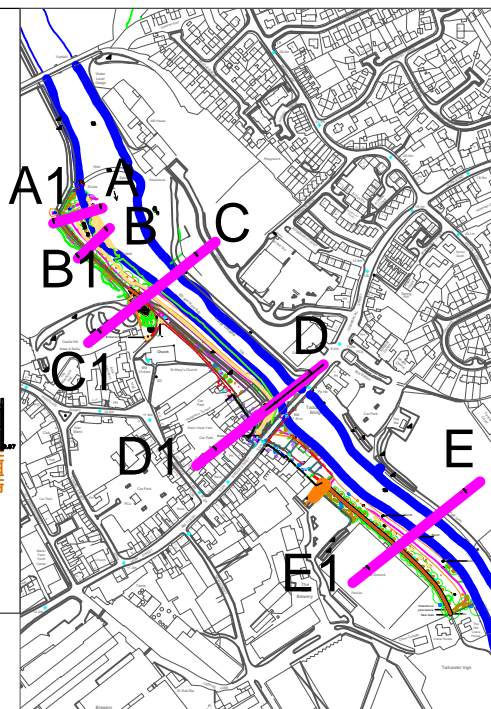
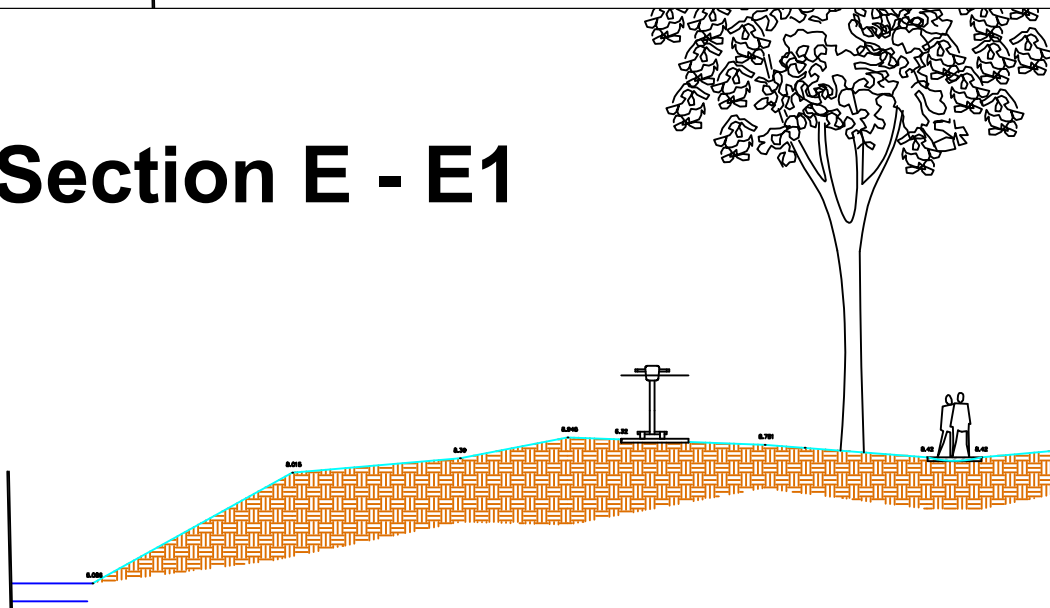
Section C - C1



Section D - D1



Section E - E1



↑
North

Reproduced from the Ordnance Survey mapping with the permission of the Controller of Her Majesty's Stationary Office © Crown Copyright. Unauthorised reproduction infringes Crown copyright and may lead to prosecution or civil proceedings. Wakefield Metropolitan District Council LA 076406.

CLIENT: Selby District Council

PROJECT: Tadcaster Riverside

DRWG TITLE: Cross Sections

DRWG No: 7NY011 208

DRAWN BY: DW	CHKD BY: DB
SCALE: .Cross sections 1:200	DATE: Jan 2017

Block C
Normanton Town Hall
High Street
Normanton
WFS 2DZ
Tel: 01924 307222
Fax: 01924 307220
Company Registration No. 2202681 Charity Registration No. 519846 Registered Office: County Hall, Wakefield WF1 2DW

CHANGING PLACES
CHANGING LIVES