



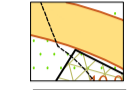


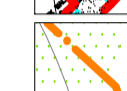


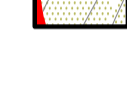











Notes
Do not scale from this drawing

- Key**
-  Existing trees all retained
 -  Slide on existing small embankment 3.63300
Timber play slide 1m high
 -  Playdale Boogie Woogie plus multi cym
 -  Cradle nest special Basket Swing 6.14520
 -  Rubber grass mat - timberplay
 -  Crushed stone permeable path with timber edge board with timber pegs 50 x 50 x 450mm at 1.5m intervals
 -  Labyrinth outlined in turf and crushed stone, limestone and pinned flexi edge
 -  Existing tarmac path - retopped
 -  Proposed interpretation feature - heritage of the motte and the church metal and timber materials to be confirmed in consultation
 -  Railings around play area - black railings 1m high. Feature self closing castle feature play gate
 -  Fingerpost Black Marshalls Coda 3 directional
 -  Permeable set paving feature Mistral Piora sets Silver Grey and feature black traditional style street lamp
 -  Existing ground - existing vegetation removed and and stone pick, shallow cultivation to 100mm. Supply and lay 50mm topsoil - soil arising from site excavations - grass seed shade and wear tolerant mix.

-  Proposed final level
-  Existing level from survey
-  Black metal backless bench in grass
-  Small play bolder under 400mm x 300 x 400mm
-  Existing Bottom of Bank
-  Site Boundary
-  Existing Top of Bank




Reproduced from the Ordnance Survey mapping with the permission of the Controller of Her Majesty's Stationary Office © Crown Copyright. Unauthorised reproduction infringes Crown copyright and may lead to prosecution or civil proceedings. Wakefield Metropolitan District Council LA 076406.

CLIENT: Tadcaster Town Council	
PROJECT: Tadcaster Riverside Improvements	
DRWG TITLE: Boogie Woogie Play Area	
DRWG No: 7NY011 207	
DRAWN BY: DB	CHKD BY:
SCALE: 1 : 100	DATE: Nov 2016

Block C
Normanton Town Hall
High Street
Normanton
WF6 2DZ
Tel: 01924 307222
Fax: 01924 307220

Company Registration No. 2202681 Charity Registration No. 519846 Registered Office: County Hall, Wakefield WF1 2QW



GROUNDWORK
CHANGING PLACES
CHANGING LIVES