













- Key**
-  Existing trees all retained
 -  Slide on existing small embankment 3.63300 Timber play 1m high
 -  Playdale Boogie Woogie plus
 -  Cradle nest special Basket Swing 6.14520
 -  Rubber grass mat - timberplay
 -  Crushed stone permeable path with edge board with timber pegs
 -  labyrinth outlined in turf and crushed stone and edge board
 -  Existing tarmac path - retopped
 -  Proposed interpretation feature - heritage of the motte and the church
 -  Railings around play area - black railings 1m high. Feature castle gate
 -  Fingerpost Marshalls Coda 3 directional
 -  Permeable set paving feature Mistral Priora setts Silver Grey and feature light



Rev F
 Compass paving around light
 Interpretation panel to front railings
 Annotate top of bank

CLIENT: Groundwork North Yorkshire

PROJECT: Tadcaster Riverside

DRWG TITLE: Play Area (with Playdale Boogie Woogie)

DRWG No: 7NY011 206 rev F

DRAWN BY:	CHKD BY: DB
-----------	-------------

SCALE: 1:200	DATE: Aug 2016
--------------	----------------

Block C
 Normanton Town Hall
 High Street
 Normanton
 WF6 2DZ
 Tel: 01924 307222
 Fax: 01924 307220



Company Registration No. 2202681 Charity Registration No. 519846 Registered Office: County Hall, Wakefield WF1 2QW