



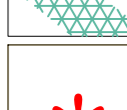
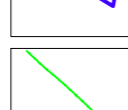

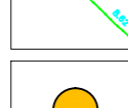

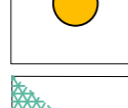

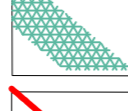


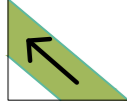



Key

- | | | | |
|---|--|---|---|
|  | Existing trees (all TPO) |  | Existing concrete path over floodbank |
|  | Proposed geogrid reinforced crushed stone path
Normally no dig - max 90mm disturbance to achieve even route |  | New black metal kissing gate 1.2m high |
|  | Proposed Bingham finger post Traditional
Black metal post and fingers |  | Football club fence |
|  | Metal black Bench |  | Bins -Black metal 80L with cover |
|  | Mown grass areas |  | Proposed georeinforced grass path
Normally no dig - max 90mm disturbance to achieve even route |
|  | Rough grass areas on bank |  | Site Boundary |
|  | Route up and down bank for access
1:20 |  | |
|  | Slope | | |
|  | Trim Trail Equipment See drawing 203
on firesmart matting | | |



North

Reproduced from the Ordnance Survey mapping with the permission of the Controller of Her Majesty's Stationary Office © Crown Copyright. Unauthorised reproduction infringes Crown copyright and may lead to prosecution or civil proceedings. Selby District Council LA079294.

CLIENT: Groundwork North Yorkshire

PROJECT: Tadcaster Riverside

DRWG TITLE: Layout South of Bridge

DRWG No: 7NY 011 202 Rev B

DRAWN BY: DB

CHKD BY:

SCALE: 1: 500 @ A1

DATE: Oct 2016

Rev B
Revised planning boundary
Removal of artwork element

Block C
Normanton Town Hall
High Street
Normanton
WF6 2DZ
Tel: 01924 307222
Fax: 01924 307220

Company Registration No. 2202681 Charity Registration
No. 519846 Registered Office: County Hall, Wakefield WF1 2QW

